

General Notes and Data Sources:

This Ward/Election district boundary map is for demonstration purposes only, any use of this product with respect to accuracy and precision shall be the sole responsibility of the end user.

The areas, boundaries and details, shown on this ward/election map, are referenced, in part, from ground surveys, aerial surveys and recorded plans, tax assessment maps and documents, and are to be used for ward/election district boundary purposes only.

Additional ward/election district boundary and location data was provided by the Union County Board of Elections. The 2020 Census demographic data was obtained and provided by the U.S. Census Bureau. <http://www.census.gov> & NJ Division of Elections.

Additional cadastral feature mapping data, such as, waterways, roadways, railroads, etc. was obtained from the New Jersey Geographic Information Network. Parcel boundaries were maintained by NJGIN and last updated in October 2018.

All positions are based on the following:
 - NAD 83 (horizontal datum)
 - New Jersey State Plane Coordinate System
 - English units (feet)

The geodetic accuracy and precision of the Geographic Information System (GIS) data contained in this mapping has not been developed nor verified by a professional licensed land surveyor and shall not be nor is intended to be used in matters requiring delineation and location of true ground horizontal and/or vertical controls.

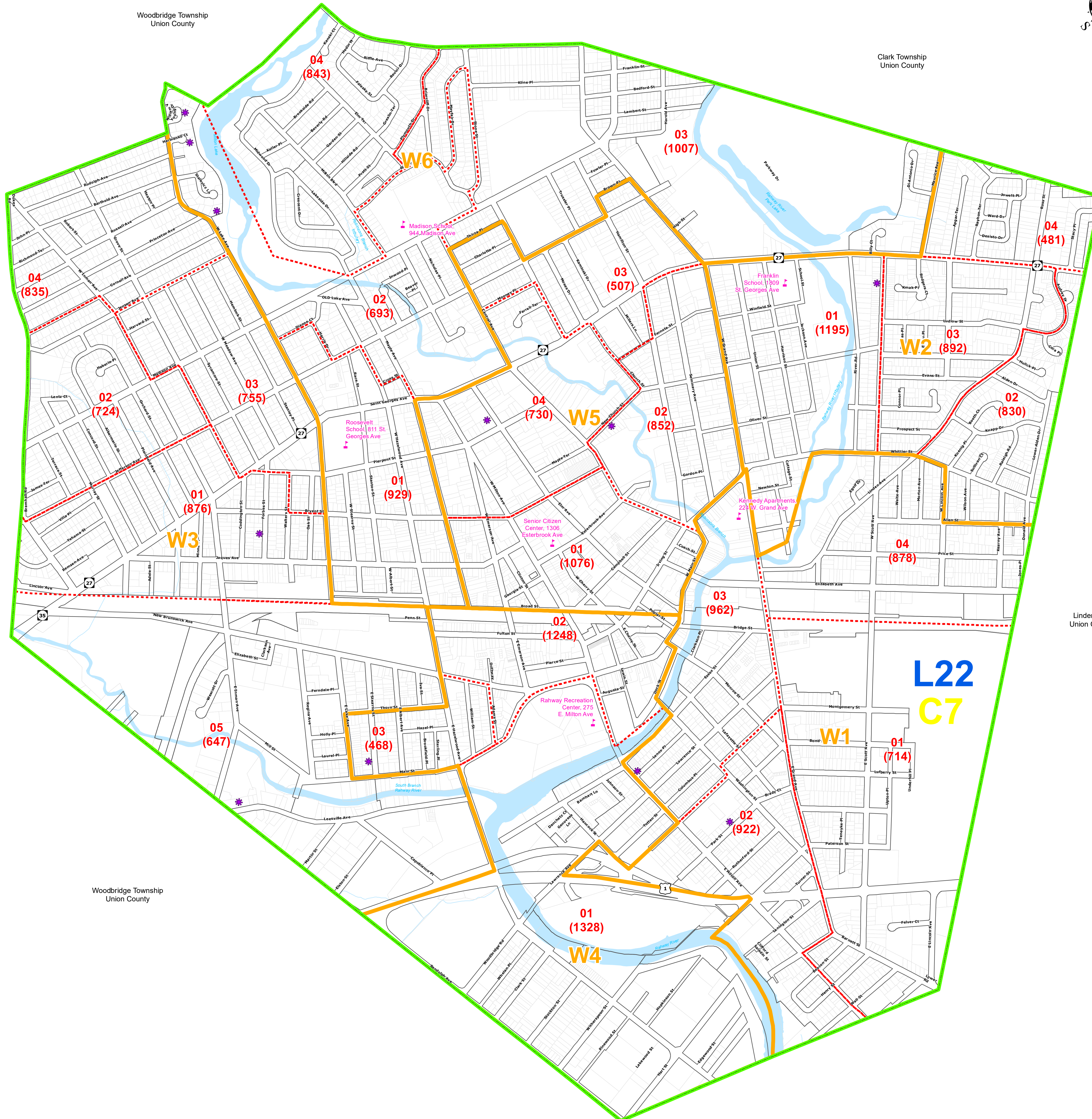

All ward/election mapping was prepared in compliance with Title 15, 19 and Title 40 statutes and is the property of the Union County Board of Elections and states the following: "Not for distribution, no reproduction without permission by Union County Board of Elections".

WARD & ELECTION DISTRICT MAP

City of Rahway

Union County, N.J.

DATE: MARCH 8, 2022



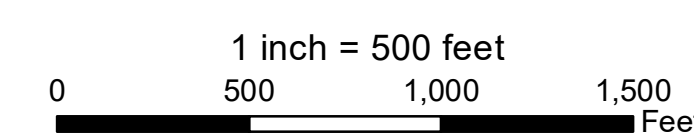
Legend

- Polling Locations
- Elected Officials
- Municipal Boundary
- Voting Wards
- Voting Districts
- Blocks
- Parcels
- Railroad
- Water Body
- Stream
- Legislative District
- Congressional District

Union County Board of Elections

I certify that, to the best of my knowledge, the ward/election district boundaries shown on this map are those legally in effect and are accurate of this date.

Mary Ellen Harris, Chairman _____ Date _____
 Chris T. Havelik, Esq., Secretary/Commissioner of Registration _____ Date _____
 James M. Foerst, Esq., Commissioner _____ Date _____
 Tony Teixeira, Commissioner _____ Date _____
 Debra Verweir, Commissioner _____ Date _____
 Dennis S. Kobitz, Commissioner _____ Date _____



Ward	District	2022 Reg Voters (Total)
W1	1	714
	1	922
	1	962
	1	878
W1 Total		3476
W2	2	1195
	2	830
	2	892
	2	481
	2	3398
W2 Total		876
W3	3	724
	3	755
	3	835
	3	647
	3	3837
W3 Total		1328
W4	4	1248
	4	468
	4	3044
	4	1076
W4 Total		1076
W5	5	852
	5	507
	5	730
	5	2903
	5	929
W5 Total		693
W6	6	1007
	6	1007
	6	843
W6 Total		3472

ALT Scenario 1

DRAFT



REMINGTON & VERNICK ENGINEERS
 1 HARMON PLAZA, SUITE 210, SECAUCUS, NJ 07094
 (201) 624-2137, FAX (201) 624-2136, RVE.COM
Certificate of Authorization: 24 CA 28003300
 Excellence • Innovation • Service